
















Bert's Crown Forest

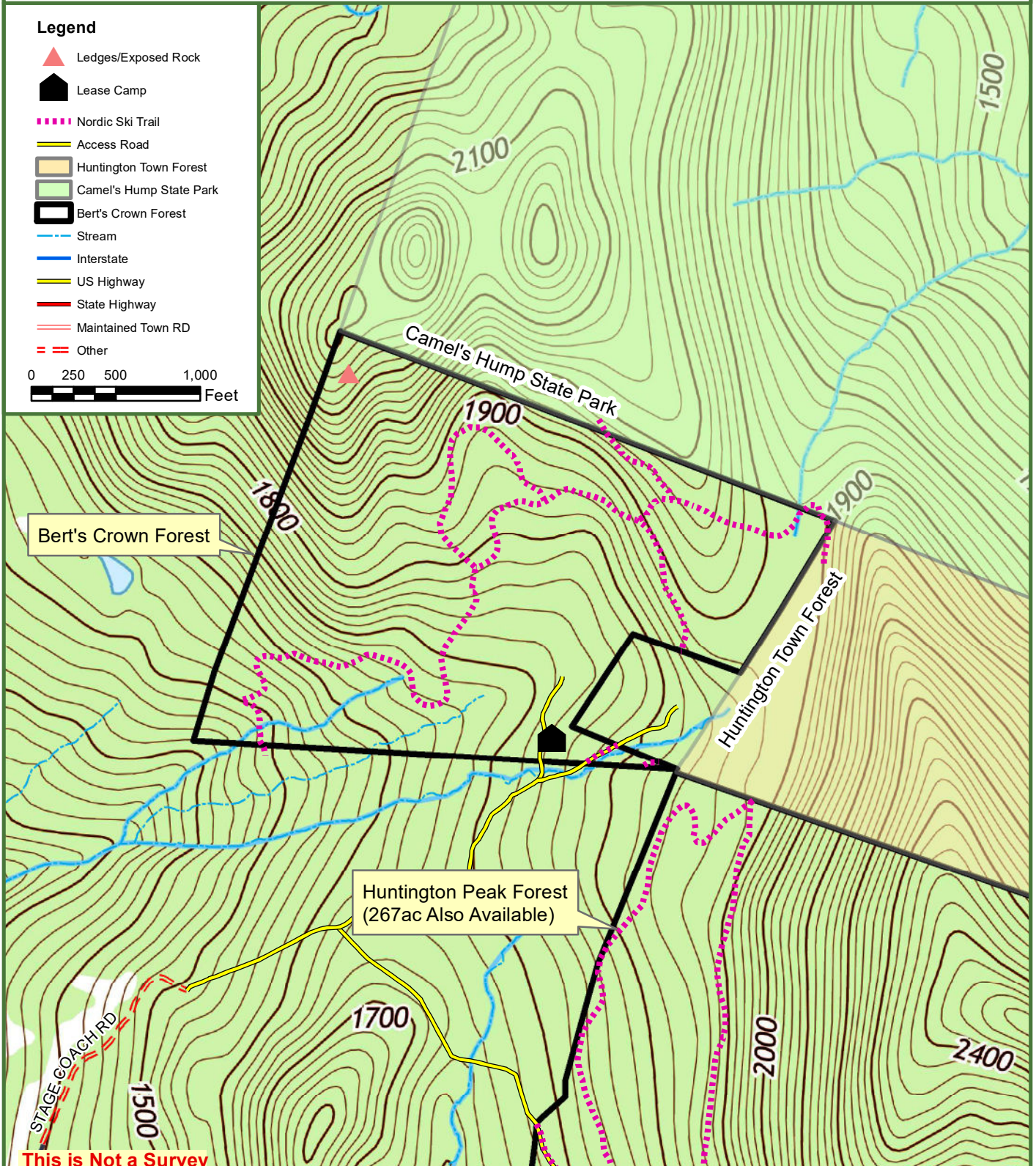
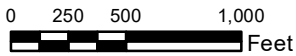
129.3 Tax Acres

Huntington, Chittenden County, Vermont



Legend

-  Ledges/Exposed Rock
-  Lease Camp
-  Nordic Ski Trail
-  Access Road
-  Huntington Town Forest
-  Camel's Hump State Park
-  Bert's Crown Forest
-  Stream
-  Interstate
-  US Highway
-  State Highway
-  Maintained Town RD
-  Other



This is Not a Survey

Map produced from the best available information including VCGI town tax maps polygon, hand held GPS data, aerial photography and reference information obtained from publicly available GIS sources. Boundary lines portrayed on this map are approximate and could be different than the actual location of boundaries found in the field. Map is not a survey.