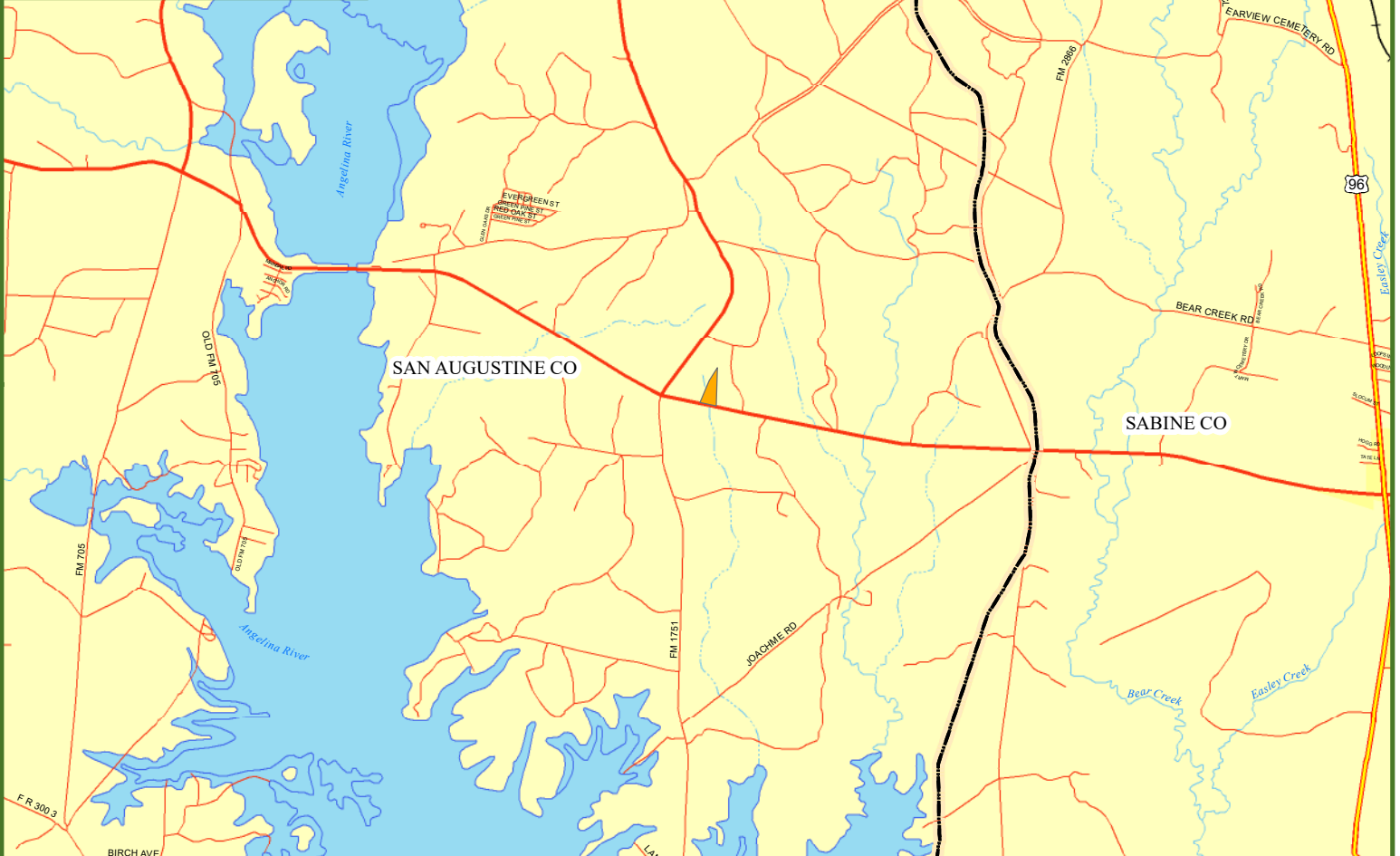
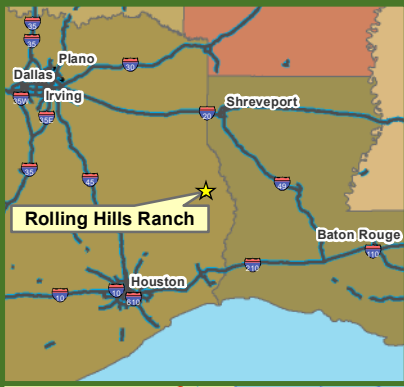


# Locus Map







## Rolling Hills Ranch #36 Tract

### San Augustine County, TX

11.95 ± Acres



**Legend**

-  Rolling Hills Ranch #36
-  Railroads
-  Secondary State or County Hwy
-  Primary US or State Hwy
-  Primary Limited Access or Interstate
-  Counties

0   0.5   1   1.5   2 Miles