
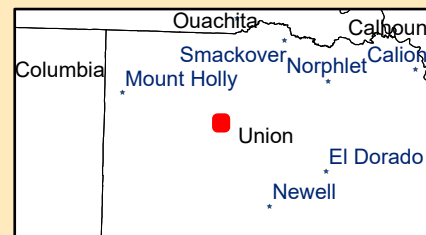





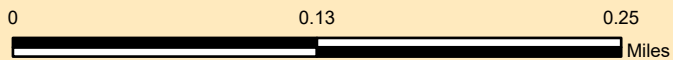
**Rachel Arrington**  
**+/- 40 acres**  
**Union County, AR**  
**Sec. 12, T17S, R17W**



**Legend**

 Union\_Co\_Tract

Esri, HERE, Garmin, GeoTechnologies, Inc., NGA, USGS



Mapper: TFRANKS  
Stand Date:

**F&W Forestry Services, Inc.**