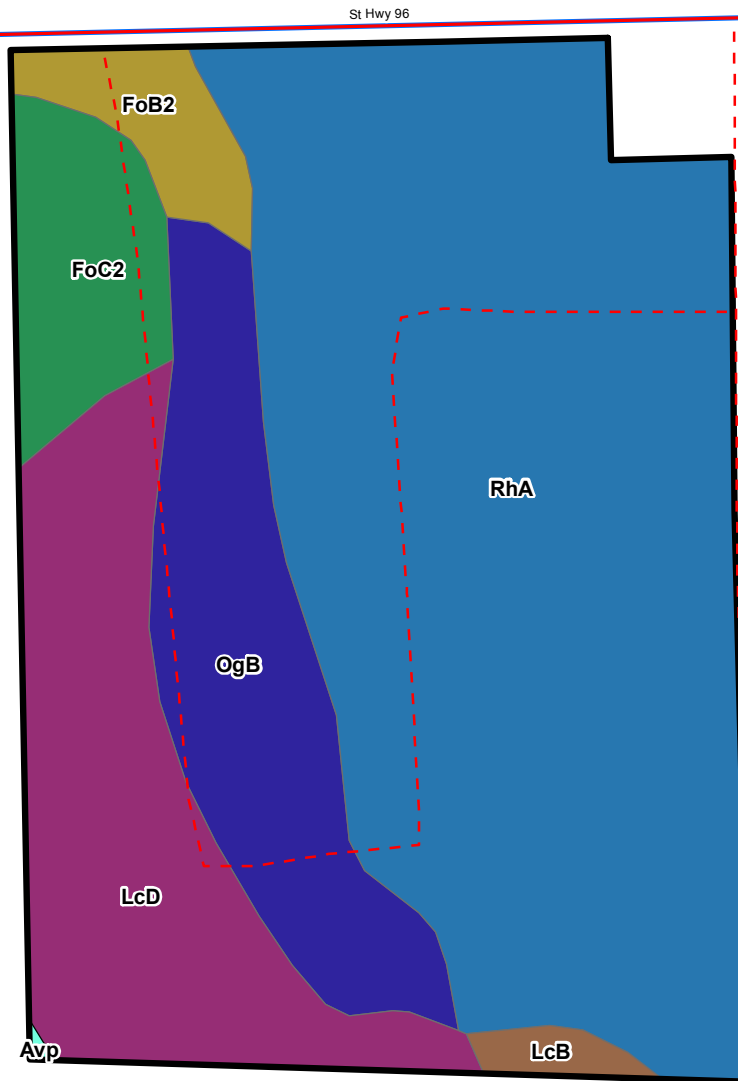











# Miami Valley Orchards Tract

49 +/- Acres


Peach County, GA



### Legend

-  Avp - Alluvial land, wet
-  FoB2 - Faceville fine sandy loam, 2 to 5 % slopes, eroded
-  FoC2 - Faceville fine sandy loam, 5 to 8 % slopes, eroded
-  LcB - Lucy sand, 0 to 5 % slopes
-  LcD - Lucy sand, 8 to 12 % slopes
-  OgB - Orangeburg loamy fine sand, 2 to 5 % slopes
-  RhA - Red Bay fine sandy loam, 0 to 2 % slopes

Soils data is courtesy of USDA (Web Soil Survey)



**This is Not A Survey**

This map was produced from information supplied by the seller and the use of aerial photography. The boundary lines portrayed on this map are approximate and could be different than the actual location of the boundaries found in the field.